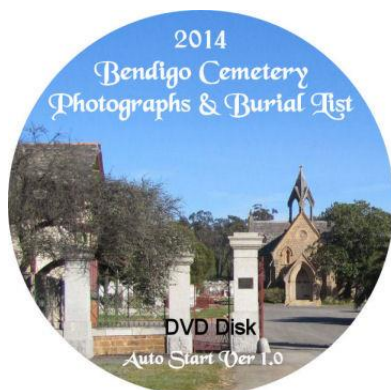


## CD's & DVD/USB's FOR SALE



### Bendigo Cemetery

Monumental Headstone photos and burial list. 2014 ©

This disk was released on 22rd October 2014.

As the data set is now larger, the Bendigo Cemetery is now only available for purchase on a USB flash drive.

A 2<sup>nd</sup> USB product titled **“Graves of Bendigo”** is now available for purchase on a USB drive. This product contains all five cemeteries on one USB, instead of 5 individual disks. Future plans include new photos and burial lists for White Hills and Kangaroo Flat cemeteries.

**Format USB drive for computer record**

**The Bendigo Cemetery data is now only be available on the 16 GB USB Flash Drive.**

To view reasons for a flash drive product, refer to the last page.

The Bendigo Cemetery project.

The project has produced a complete cemetery burial list with hyperlinks to monumental headstone photographs.

There are 130 monumental section areas in the cemetery, with 41,100 photos and notes. There are more details for some individuals for hard to read headstones, some listings of multipliable burials in bigger graves and some information like occupation and last place of living.

Bendigo Cemetery has 55,000 interments and this project incorporates a full burial list. The Lawn Cemetery sections were not photographed as part of this project but are included in the full burial list.

### Municipality of Bendigo

Bendigo is 150 kilometres northwest of Melbourne, 225 metres above sea level and is strategically located at the junction of rail links in central Victoria. It's the geographic heart of Victoria.

The cemetery officially opened for burials in February 1858 and was gazetted in 1875.

The Bendigo Cemetery is managed by the Bendigo Cemeteries Trust. The Trust was formed in June 1988 and amalgamates the former council cemeteries Bendigo, Eaglehawk, Kangaroo Flat, White Hills and Axedale.

Originally the present Bendigo Cemetery was known as Back Creek Cemetery. Later Back Creek Cemetery was called the Sandhurst Public Cemetery. In 1892 the City of Sandhurst reverted back to being known as Bendigo and the cemetery duly changed its name to Bendigo Public Cemetery.

Bendigo's Cemeteries are open museums telling the story of the regions development.

Of the five cemeteries in the Municipality of Bendigo, the Bendigo Cemetery is the largest.

The first registered burial was that of Ellen Mowbray Murphy on February 1st 1858 age 3½ years. Her headstone is now showing wear and a photography project like this aims to at least keep a digital record of these old sandstone headstones.

Prices:

- Bendigo Cemetery USB (16 GB Flash Drive) Price AUD\$48.00 (add p+h for Aus mailing)
- **“Graves of Bendigo”** USB (16 GB Flash Drive) Price AUD\$120.00 (add p+h for Aus mailing)

---

A charge of \$7 will apply for p+h for Aus mail.

The charge is \$7 for the registered mail and the tracking service used by Australia Post.

The tracking number will be emailed after the product has been posted to you.

Australia Post Registered Tracking website:

[www.auspost.com.au/track](http://www.auspost.com.au/track)

**Bendigo USB Update:** People who have previously purchased a Bendigo USB, can return that USB and have it updated to our new product **“Graves of Bendigo”**. Cost \$50 including return postage by registered mail.

Future **“Graves of Bendigo” Updates:** All purchases of this new product will be notified by email when the Kangaroo Flat and White Hills burial lists have been compiled and linked to new photography.


Cost of this update, including the return postage - \$25 per update as each cemetery is completed.

As each cemetery is completed, it will be available for your USB to be updated.  
This is a long range plan which may take a few years to complete.

Future plans include:

- Raywood Cemetery with new grave location map;
- Lonely Graves in the Bendigo area, like the Huntly graves, the Ninnes lone grave at Maiden Gully, the Bridge St Burial Ground and maybe a Bishop or two;
- White Hills cemetery – new photos linked to a complete burial list, and
- Kangaroo Flat cemetery – new photos linked to a complete burial list.
- Bendigo Cemetery – complete the photography for the lawn cemetery sections.

Our new product **“Graves of Bendigo”** may have an icon image like this:




Sales email [info.graves@gmail.com](mailto:info.graves@gmail.com)

Or info on any product <https://www.bendigograves.com>

---

## "Axedale & Goornong Cemeteries"



Headstones photos and burial lists for both cemeteries. 2015 ©

Format CD disk for computer record

This disk has been updated with new photos and burial list to 2015 with additional photos of each town.

- Axedale Cemetery Information

The cemetery is divided into 2 sections, the General Cemetery (mainly Protestant) & Roman Catholic. The Catholic area is fenced by a dry rock wall which can be seen from the main road. There is a register of sorts for the General Section, starting in 1865, but the Sexton's office was burnt in the early 1900's and many original cemetery records were lost . . . ([more](#))

- Goornong Public Cemetery Information

This contains a full burial list, headstone and grave photos, and inscription notes for hard to read headstones. A new grave location map was compiled in March 2015 and it is included on this disk. The first burial at Goornong was Thomas Strode aged 70 years. He came from Muskerry and was buried on the 4th Aug 1884. Goornong is located on the Midland Hwy, 20 kms north of Bendigo . . . ([more](#))  
Price AUD\$25.00 (add p+h for Aus mailing)

Sales email [info.graves@gmail.com](mailto:info.graves@gmail.com)

Or info on any product <https://www.bendigograves.com>

---

## "Bowmans Forest Historic Cemetery"



Photographs of headstones only. 2009 ©

Format CD disk for computer record

Bowmans Forest Cemetery was established in 1868 and is situated on the Ovens Highway just East of Everton in North East Victoria. It is a farming locality mostly grazing today. The cemetery is set back from the highway on the right hand side as you travel East from Wangaratta to Myrtleford. The interest of the photographers was . . . ([more](#))

Price AUD\$10.00 (add p+h for Aus mailing)

Sales email [info.graves@gmail.com](mailto:info.graves@gmail.com)

Or info on any product <https://www.bendigograves.com>

---

## "Eaglehawk Cemetery Photographs & Burial List 2008"



Photographs of all headstones and a full burial list. 2008 ©

Format DVD disk for computer record

Contains 14,500 names from 1862-2008. The disk contains a complete Eaglehawk cemetery burial list, including the crematorium, rose garden, lawn and monumental areas. The Eaglehawk Gold rush in May 1852 followed the discovery of Gold in 1851 at Bendigo Creek . . . ([more](#))

Price AUD\$40.00 (add p+h for Aus mailing)

Sales email [info.graves@gmail.com](mailto:info.graves@gmail.com)

Or info on any product <https://www.bendigograves.com>

---

## "Harrietville Historic Cemetery"



Photographs of headstones only 2009 ©  
**Format CD disk for computer record**

Harrietville is located south of Bright and west of Fall Creek and on the banks of the Ovens River and is 45 minutes from Mount Hotham ski fields. Gold was first discovered in Harrietville in 1852 and the area was soon swarming with prospectors seeking the elusive . . . ([more](#))

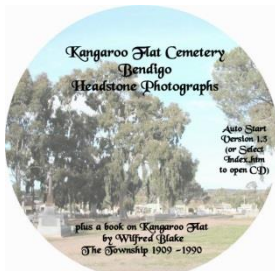
Price AUD\$10.00 (add p+h for Aus mailing)

Sales email [info.graves@gmail.com](mailto:info.graves@gmail.com)

Or info on any product <https://www.bendigograves.com>

---

## "Kangaroo Flat Cemetery Bendigo"



Photographs of Headstones only. 2006 ©  
**Format CD disk for computer record**

Over 3,500 photographs plus a book on the story of the cemetery with location and cemetery maps.

Read the book 'Kangaroo Flat the Way We Were' by Wilfred Blake which is incorporated into the CD. More info . . . ([more](#))


Price AUD\$40.00 (add p+h for Aus mailing)

Sales email [info.graves@gmail.com](mailto:info.graves@gmail.com)

Or info on any product <https://www.bendigograves.com>

---

## "Marong & Lockwood Cemeteries"



Photographs of all headstones and a full burial list for Marong. 2007 ©

**Format CD disk for computer record**

**The data has an Excel format but this will be updated in the next version (soon).**

- Marong Cemetery Information  
Headstones photos with a full burial list.

Marong is located fourteen kilometres west along the Calder Highway from Bendigo, with the cemetery just 2 kilometres from the town centre along the Calder Alt Hwy.

Like so many early burial grounds the original records have been lost with the existing registers commencing in 1872. The earliest burials took place in the north-east corner of the cemetery known as the old ground, and memorials to many local families still survive. These include the Wallis family, Henry West Hamilton and his . . . ([more](#))

- Lockwood Cemetery Information

Headstones photos only

Lockwood is 14km south of Bendigo, near the road intersect of the Bendigo to Maryborough Rd and Calder Alternative Hwy. The Lockwood Cemetery is located on Cemetery Road 1 km south of Lockwood. It is a small cemetery in a beautiful bush setting situated on 9 acres of land. his . . . ([more](#))

Price AUD\$20.00 (add p+h for Aus mailing)

Sales email [info.graves@gmail.com](mailto:info.graves@gmail.com)

Or info on any product <https://www.bendigograves.com>

---

## "Mount Alexander Goldfields Southern Cemeteries"

### Fryerstown, Guildford and Vaughan



Photographs of headstones only for each cemetery. 2006 ©

Format CD disk for computer record

The Mount Alexander Goldfield was the world's richest alluvial goldfield and as such attracted tens of thousands of miners of all nationalities from 1851 on. Again, none more prominent than the Cornish. The Southern part of this goldfield along Fryers Creek and the Loddon River had many settlements including Fryerstown, Spring Gully, Fryers Creek, Irishtown, Vaughan, Red Hill, Church's Flat, The Loddon, Deadmans Flat, Guildford . . . ([more](#))


Price AUD\$30.00 (add p+h for Aus mailing)

Sales email [info.graves@gmail.com](mailto:info.graves@gmail.com)

Or info on any product <https://www.bendigograves.com>

---

## "Runnymede and Elmore Cemeteries"



Headstone photos with burial list for Runnymede. 2008 ©

The Elmore section only details a burial list to 1995.

There are no headstone photos of Elmore.

Format CD disk for computer record

- Runnymede Cemetery Information

Early burials at Runnymede took place beside Mt Pleasant Creek close to the junction with the Campaspe River. Later burials were here at this cemetery.

An early burial at Runnymede was for George Blackmore, who died in 1850. His lonely grave is on private farming land, on a bank of the Mt Pleasant Creek near the junction with the Campaspe River.

At Runnymede Cemetery, the oldest burial with a headstone monument is George Cowel aged 30 years who died 18/04/1867 . . . ([more](#))

- Elmore Cemetery Information

The burial list for Elmore Cemetery is made available on the Runnymede disk to aid researchers. The list may not be complete and only shows burials to about 1993. The two cemeteries are within 10 kms of each other and both service the town of Elmore and its surrounding district. . . . ([more](#))


Price AUD\$20.00 (add p+h for Aus mailing)

Sales email [info.graves@gmail.com](mailto:info.graves@gmail.com)

Or info on any product <https://www.bendigograves.com>

---

## "Tarnagulla and Waanyarra Cemeteries"



Headstones photos with full burial lists for both cemeteries. 2014 ©

Format CD disk for computer record

### - Tarnagulla Cemetery Information

Tarnagulla lies in the once fabulously rich Bendigo goldfield. Southwest is Dunolly, with Maryborough to the south, Castlemaine and Chewton lies to the southeast.

Tarnagulla truly is at the heart of the "Golden Triangle".

Formerly known as Sandy Creek . . . ([more](#))

### - Waanyarra Cemetery Information

Waanyarra Cemetery is about 10 kms from Tarnagulla located in a bush setting about 3 kms off the main road. It ceased being a used in 1899 though a few burials have been done for local family members. A group of people keep this cemetery in good order. It has three brass plaques listing all burials . . . ([more](#))

Price AUD\$20.00 (add p+h for Aus mailing)

Sales email [info.graves@gmail.com](mailto:info.graves@gmail.com)

Or info on any product <https://www.bendigograves.com>

---

## "Towaninnie Cemetery Headstones"



A CD disk of monumental photographs for Towaninnie Public Cemetery. 2006 ©

Format CD disk for computer record

The Forgotten Cornish Settlement - Towaninnie sometimes spelt Towaninny is now a farming locality in the Southern Mallee area of Victoria, approximately 19KM's North East of Wycheproof. A community was settled there in approximately 1870 as it was proposed site for a railhead.

Many settlers took up land there in anticipation of this event. School, Church etc., were set up, but the railhead went to Wycheproof and gradually the area returned to a farming locality . . . ([more](#))

Price AUD\$10.00 (add p+h for Aus mailing)

Sales email [info.graves@gmail.com](mailto:info.graves@gmail.com)

Or info on any product <https://www.bendigograves.com>

---

## "White Hills Historic Cemetery Bendigo"



Photographs of Headstones only. 2004 - 2005 ©

Format CD disk for computer record

The White Hills Cemetery was also known as the Junction Cemetery. In 1854 it was officially opened, however it had been used as a cemetery well before this date. Once gold was discovered at the seven White Hills . . . ([more](#))

Price AUD\$40.00 (add p+h for Aus mailing)

Sales email [info.graves@gmail.com](mailto:info.graves@gmail.com)

Or info on any product <https://www.bendigograves.com>




## SOUTH AUSTRALIA

---

### "Moonta Historic Cemetery" South Australia"

Photographs of headstones only 2005 ©

Format CD disk for computer record



There are over 3500 individual headstones photographed and set out alphabetically with many having two or more photographs to help describe them better.

Moonta originally known as Moonta-Moontera (Aboriginal for dense scrub) is located near the western shore of the Yorke Peninsula and is part of the 'Copper Triangle'. It is

165 kms north of Adelaide and is reached from Port Wakefield which is on the Princes Highway.

The region has a deep Cornish tradition due to the influx of Cornish miners who went there in the 19th Century to work in and manage the Copper Mines. . . . ([more](#))

Price AUD\$30.00 (add p+h for Aus mailing)

Sales email [info.graves@gmail.com](mailto:info.graves@gmail.com)

Or info on any product <https://www.bendigograves.com>

---

### "Burra Historic Cemetery South Australia"

Photographs of all headstones in the cemetery. 2007 ©

Format CD disk for computer record



'The Burra' an area consisted of several townships including the South Australian Mining Association company town Koorunga, Redruth (Cornish) Aberdeen (Scottish) Llŵchwr (Welsh) and Hampton (English). The settlement quickly grew to an established community of some 5,000 in 1851 when Adelaide's population stood at 18,000. . ([more](#))

Price AUD\$30.00 (add p+h for Aus mailing)

Sales email [info.graves@gmail.com](mailto:info.graves@gmail.com)

Or info on any product <https://www.bendigograves.com>

---

### "Burra to Bendigo Trek" CD

The Trek of the Cornish Miners of 1852 on CD Rom 2006 ©

Format CD disk for computer record



An interactive slide show of the Cornish Miners of 1852 in South Australia and their trek from the tin mines of Burra to the Goldfield of Bendigo. A great CD with the interactive menu to display maps, photos and the story of their journey. This compilation was produced by Tom & Libby Luke as they travelled the path of those early Cornish miners from Burra to Bendigo, using the dairy notes of Cornishman

Thomas Ninnes.

More details [here](#) and [here](#). A photo of the Ninnes headstone can be seen [here](#).

Price AUD\$20.00 (add p+h for Aus mailing)

Sales email [info.graves@gmail.com](mailto:info.graves@gmail.com)

Or info on any product <https://www.bendigograves.com>

---

### "Burra to Bendigo Trek" DVD

The Trek of the Cornish Miners of 1852 on DVD 2007 ©

Format Standard DVD/TV



Thomas Ninnes, native of Towednack in Cornwall, his wife Maria and children arrived in Burra in April 1849 to join other family members and friends already there. They had been for a short time in the Pyrenees area of Victoria and then at Geelong. Following the re-discovery of his Notebook in the State Library of South Australia in recent times by Neil Field and the digital photography of original by Moira Drew it

was transcribed by Glenys Savage. Neil is a descendant of Thomas Ninnes sister Mary.

"The rout to the digges. Of the start of their trip Thomas wrote: Feb 3 1852 We left the Burra for the Victoria diggens. Brother Joseph and myself bought 2 horses and dray."

A hundred and fifty on, Tom and Libby LUKE arrived at Burra on 4 May 2006 to follow in the footsteps of Thomas's party in 1852 to the goldfield of Bendigo. The party was going from one Cornish settlement to another as we believe they had plans to settle in Long Gully the Cornish heart of Bendigo.

This DVD is a wonderful tribute to those early Cornish Trekers.

More details [here](#) and [here](#). A photo of the Ninnes headstone can be seen [here](#).

Run time 23 mins.

Price AUD\$20.00 (add p+h for Aus mailing)

Sales email [info.graves@gmail.com](mailto:info.graves@gmail.com)

Or info on any product <https://www.bendigograves.com>



---

### "Pendeen Cornwall Historic Churchyard and Cemetery"



As well as cemetery headstone photos, the disk has 4 large databases. 2008 ©

The databases are in Excel format and have the following information:

1. Pendeen Burials 1854 - 1900:
2. St. Just Burials 1837 - 1928:
3. St. Just Wesleyan Burials 1849 - 1913:
4. St. Just in Penwith Deaths: All related to our Bolitho family

**Format CD disk for computer record**

Pendeen Cornwall is where so many of the Ballarat, Bendigo and Castlemaine miners came from.

It is in West Penwith Cornwall and is an interesting historic churchyard and cemetery.

The ecclesiastical parish of Pendeen was formed in 1845 from the St Just parish.

The ecclesiastical district was gazetted on January 9th, 1846. The church, which is dedicated to St. John the Baptist, was built in 1854.

It was designed by the then incumbent, the Rev. Robert Aitken.

He was not only the architect but also the master builder, and the parishioners of the district their own masons and carpenters.

This very fine cruciform church which is 135 feet long, and was built entirely by the people of the village and chiefly in their extra hours.

Such circumstances invest Pendeen church with an interest which attaches to no other modern church in the country of Cornwall.

The church registers however date from 1849.

The church comprises a chancel, nave, transepts and south porch. There is also an embattled western tower into which a clock was inserted in 1889.

This tower contains 12 tubular bells which were installed in 1908 . . ([more](#))

Price AUD\$30.00 (add p+h for Aus mailing)

Sales email [info.graves@gmail.com](mailto:info.graves@gmail.com)

Or info on any product <https://www.bendigograves.com>

---

### "The Cornwall We Love"

#### "An Gernow A Gern"



a DVD of music and photos by Libby Luke

**Format Standard DVD/TV**

A DVD slide show of beautiful pictures and Music of Cornwall.

All photography taken by Libby Luke. ©

Run time 30 mins.

[More details](#)

Price AUD\$20.00 (add p+h for Aus mailing)

Sales email [info.graves@gmail.com](mailto:info.graves@gmail.com)

Or info on any product <https://www.bendigograves.com>

---

A song of Cornwall called "Cornwall My Home" written Harry Glasson and sang by the Cape Cornwall Singers.

[Play](#)

This music is available from youtube but listen here to get into the Cornwall music mood. ☺

<https://www.youtube.com/watch?v=fUXuZuw8nss>

## INTERNET SALES

Payments can be made in Australian dollars by Direct Deposit/Internet Banking Transfer or cheque or postal order.

Products/disks will be posted within 36 hours of the order. An Australia Post number for Registered Tracking of posted items via [www.auspost.com.au/track](http://www.auspost.com.au/track), will be advised when the disk is posted.

To order a product/disk, send an email to [info.graves@gmail.com](mailto:info.graves@gmail.com)

Detail the product or disk required and include your name and postal address.

A confirmation of order will be sent by return email which will include:

Direct Deposit/Internet Banking details of Name & BSB and A/C number

A Reference Number of the order, for use in Direct Deposit/Internet Banking

Address details if paying by cheque or postal order

\*\*\*\*\*

Cemetery data on a 16 GB flash drive

Purchase of the Bendigo Cemetery data on a USB Flash Drive.

Why?

~~While not for everyone, there are good reasons to make it available on a 16 GB USB Flash Drive.~~

~~Sorry if this is a bit technical, if you're not sure or do not understand, just use the disk as normal.~~

~~It will work.~~

This sentence was changed on the 3rd Apr 2015 because from that date the Bendigo Cemetery data will only be available for purchase on a USB drive.

This is a large data set of nearly 8 GB of files - images, web pages and pdf's.

41,100 images for 7.4 GB **and getting larger as more work is done.**

26 pdf's some up 7 MB each

135 web (html code) for 66 MB

A reason for these large files is we have made images that are good in resolution, are easy to read and good to print.

We were not going to spend six years doing photos in a large cemetery  
and end up with very poor looking photography.

This data will not fit onto a standard 8 GB flash drive now (real size for a 8 GB flash drive is just 7.2 GB), but it can be burnt onto a double layer DVD data disk. ~~While this DVD disk will operate in a computer's CD Rom,~~ it is a little slow as it reads each data request, like all disks on all computers. The data would display quicker from a flash drive or the computer's hard drive.

Because of this, we currently suggest purchasers copy their new disk to the computer's hard drive. As well, make a back-up copy to other hard drive, as they would for all standard backups.

The next part of this project is to photograph the lawn cemetery sections. Just adding this new data to a 16 GB flash drive solves the project's size problem.

Having the final product on two disks OR on one flash drive was going to be the BIG question.

I have used a data base with two disks in the past and it's a real pain swapping disks all the time.

If you purchase this project from us now, on a 16 GB USB Flash Drive, and you wish to update to the new lawn cemetery photos, we will offer an update, priced at \$25 plus p&h. Or you may wish to update to the new product "**Graves of Bendigo**". That is, if the flash drive is returned to us for reuse and updating when you are ready. You *will* get the same flash drive back.

As for using the data directly from the hard drive, we will be able to guide people in making a short-cut to start the program in their Internet browser as if they had inserted the USB into the computer.

If you have a question or query, please ask for information, via email at

[info.graves@gmail.com](mailto:info.graves@gmail.com)

**Regards Tom & Ian and Libby & Pat**